






ALL ABOUT ME AND ANIMALS – What countries make up the United Kingdom?

AUTUMN	LOCATE		NAVIGATE		EXPLORE	
	1	Locational Knowledge: I can name the four countries of the United Kingdom (England, Scotland, Wales & Northern Ireland).	3	Fieldwork Skills: I can use simple compass directions (North, South, East & West) to play simple team games (linked to PE).	5	Physical Geography: I can describe and name the seasons (Autumn, Winter, Summer & Spring)
	2	Locational Knowledge: I can name and locate significant buildings in the capital cities of the United Kingdom (Cardiff Railway Station, Titanic Belfast, Edinburgh Castle, Tower of London)	4	Fieldwork Skills: I can use a map to locate the capital cities that make up the United Kingdom (London, Cardiff, Edinburgh and Belfast).	6	Physical Geography: I can describe and name the weather (sunny, windy, cloudy, hot, cold, snow, rain)

TERRIFIC TOYS THROUGH TIME – What does our school look like from above? (maps)

SPRING	LOCATE		NAVIGATE		EXPLORE	
	1	Locational knowledge: I know that All Saints School is in Newmarket. I know Newmarket is in England.	3	Fieldwork Skills: I can use a world map, atlas and a globe to identify the United Kingdom.	5	Place knowledge: I can use a map of the school to locate different features (outside classroom, playground, trim trail).
	2	Locational Knowledge: I know which village or town I live in.	4	Fieldwork Skills: I can use Google Maps to recognise our school and other buildings (children's houses, NHRM, Clock Tower).	6	Human & Physical Geography: I can draw a simple map and draw the human and physical features (trees, playground, arena, outside classroom, school building).

BUILDING AND BEACHES – How do features in Newmarket (town) compare and contrast to Felixstowe (beach)?

SUMMER	LOCATE		NAVIGATE		EXPLORE	
	1	Locational Knowledge: I can name and locate specific buildings in Newmarket (All Saints Primary School, All Saints Church, NHRM, Clock Tower)	2	Fieldwork Skills: I can use a map to find Felixstowe beach and Newmarket.	3	Physical & Human Geography: I can use basic geographical vocabulary to describe the physical features (fields, woods, hill, river) and human features (town, train, road, shop, house, school) in Newmarket.
	4	Locational Knowledge: I know that Felixstowe is a seaside town in England.	5	Fieldwork Skills: I can use simple compass directions (North, South, East & West) locational and directional language to describe and design the features on a map of Newmarket.	6	Physical & Human Geography: I can use basic geographical vocabulary to describe the physical features (beach, cliff, coast, sea) and human features (port, harbour) in Felixstowe.